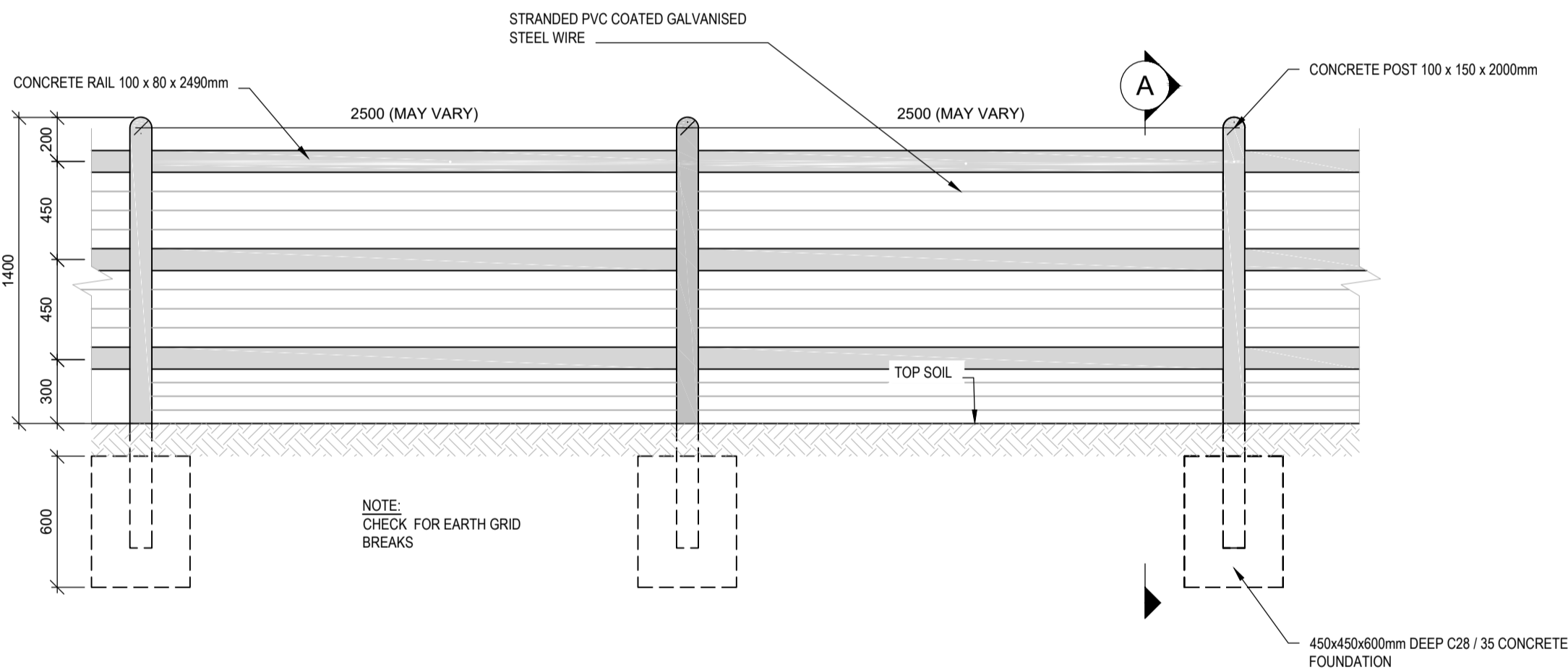


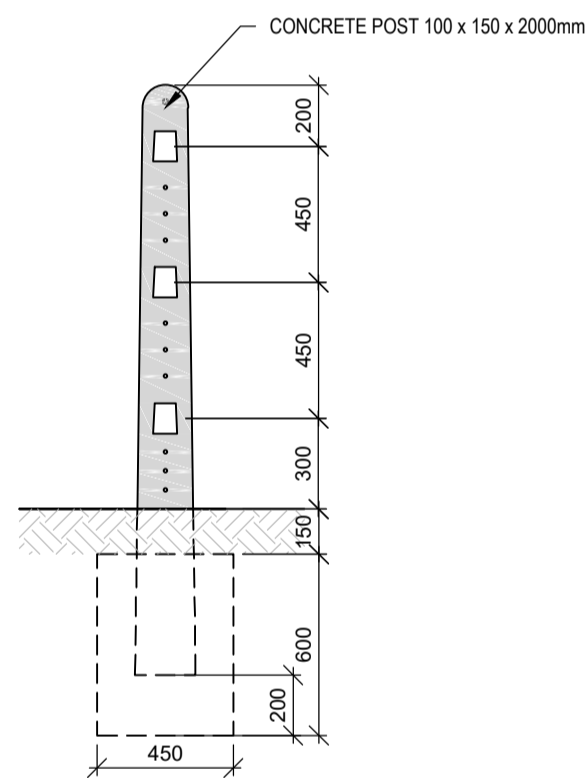
KEY PLAN - PARTIAL SITE LAYOUT (LOCATIONS OF STOCK PROOF GATES)

SCALE NTS



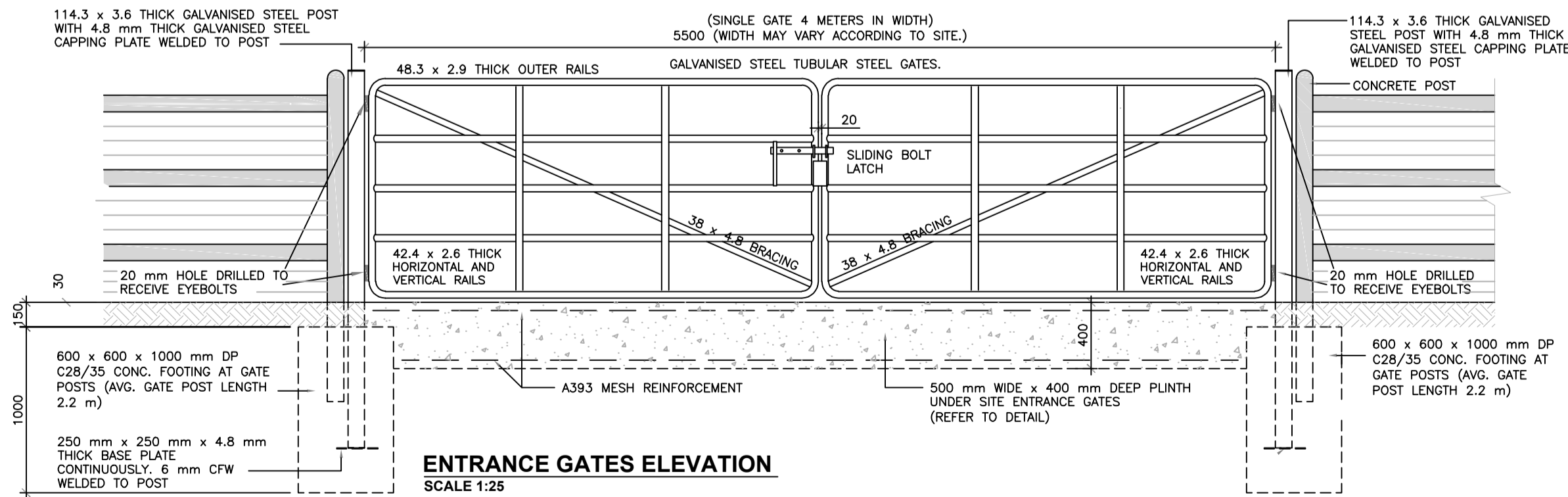
PROPERTY FENCE ELEVATION

SCALE 1:25




SECTION A-A

SCALE 1: 25



ENTRANCE GATES ELEVATION

SCALE 1:25



STANDARD ANTI-CLIMB DEVICE

SCALE NTS

DO NOT SCALE FROM THIS DRAWING. USE FIGURED DIMENSIONS IN ALL CASES. VERIFY DIMENSIONS ON SITE AND REPORT ANY DISCREPANCIES TO THE DESIGNERS IMMEDIATELY. THIS DRAWING TO BE READ IN CONJUNCTION WITH THE DESIGNERS SPECIFICATION. © THIS DRAWING IS COPYRIGHT AND MAY ONLY BE REPRODUCED WITH THE DESIGNERS PERMISSION.

LEGEND

- PALISADE FENCE
- CONCRETE POST & RAIL FENCE
- BUILDING
- ACCESS ROAD (ASPHALT)
- CAR SPACE
- PROPOSED CONCRETE PATH
- ROAD SAFETY BOLLARDS
- PALISADE FENCE GATES

02	28.11.24	ISSUED FOR PLANNING	EP	IB
01	18.11.24	ISSUED FOR PLANNING	EP	IB
REV	DATE	DESCRIPTION	BY	APP


PROJECT:

SCAIRDE ROCKS OFFSHORE WIND FARM

TITLE:

CONCRETE POST & RAIL FENCE DETAILS (PROPERTY FENCE)

CLIENT:



DRAWN:	EP	CHECKED:	NT	APPROVED:	IB
PROJECT NUMBER:	24204	DATE:	NOV 2024	SCALE @ A1:	AS SHOWN
STATUS DESCRIPTION	FOR PLANNING				STATUS: S4
DRAWING NUMBER:	IRE1-HMV-ONS-EL-PD-4046				REV: 02